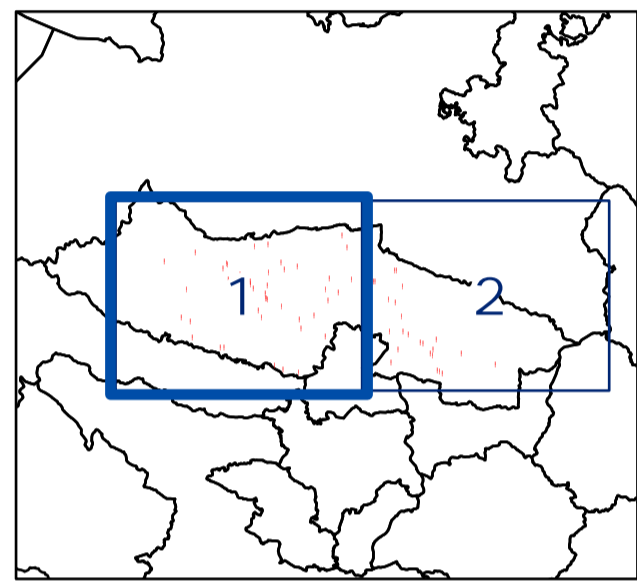


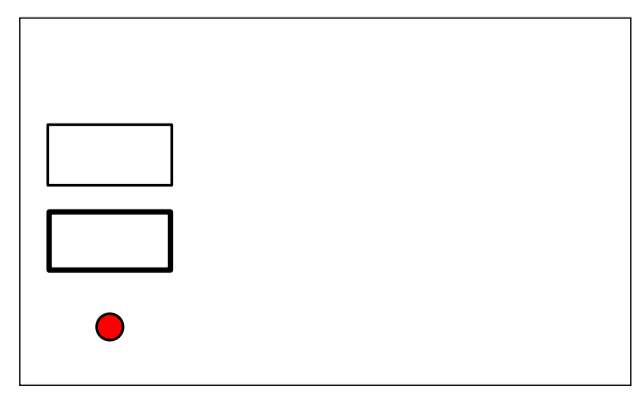
S=1:25,000

1 / 2



0248-88-9140

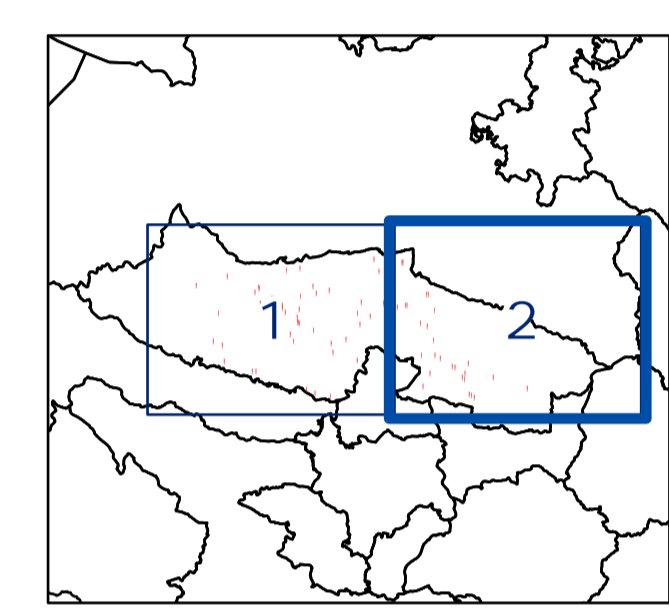
Point ID	Area (m <sup>2</sup> )	Height (m)
72070002	25.1	31.0
72070006	4.1	11.7
72070009	151	3.5
72070019	40	23.0
72070017	48	175.7
72070018	18	38.0
72070010	11	2.7
72070022	2	10.0
72070025	68	128.5
72070026	36	4.0
72070029	166	100.0
72070030	327	3.9
72070031	64.1	1.6
72070033	19	1.4
72070032	3.4	15.0
72070036	3.1	35.0
72070035	23	16.0
72070037	1	46.7
72070038	1.3	1.2
72070010	11	64.0
72070013	3.1	23.0
72070014	103	50.0
72070016	19.3	95.8
72070017	43	6.5
72070018	142.1	0.8
72070112	265	11.9
72070114	519	1.1
72070115	417.1	20.0
72070123	158	50.0
72070124	75.1	3.0
72070125	1.1	7.2
72070128	106	0.4
72070130	14	10.5
72070133	16	21.8
72070134	18	5.5
72070135	353	1.1
72070141	4	7.5
72070143	2	3.5
72070147	102	15.0
72070148	375	0.6
72070149	375	0.9
72070161	33	25.0
72070175	42	1.6
72070180	113	10.0
72070183	197	1.0
72070187	98	





└  
S=1:25,000

2 / 2



0248-88-9140

	(㎡)	(%)
72070018	886	4.7
72070023	347	8.3
72070034	48	2.4
72070033	16.1	23.6
72070034	44	8.0
72070036	25.1	19.6
72070037	47	14.0
72070038	118	24.1
72070040	10	32.0
72070042	290	54.0
72070043	117	25.3
72070049	306	2.5
72070055	1.2	30.0
72070056	126.1	18.7
72070060	174.1	1.6
72070062	65	14.0
72070067	888	20.8
72070068	3	3.4
72070069	261	11.7
72070078	189	7.4
72070079	169.2	13.0
72070080	234	8.5
72070081	235	35.0
72070082	34	16.0
72070171	164	0.5
72070178	84	3.5
72070222	8.1	76

